

**Wiltshire Highways
Maintenance Programme
Calne Area Board
2024/25 – 2029/30
V1**

ID	Road number	lifecycle number	General description	Description from	Description to	Treatment	Length	Year
976981	C112	CALN_22_0003	STANLEY LANE LONDON ROAD (GATE FARM) TO POUND FARM	LONDON ROAD JUNCTION	POUND FARM JUNCTION	CARRIAGEWAY REPAIRS	1900	2024/25
977094	UC	CALN_24_0006	FALCON ROAD/HERON CLOSE/MARTIN WAY CALNE	PRINCE CHARLES DRIVE	END OF FALCON WAY	SURFACE DRESSING	498	2024/25
977102	UC007106	CALN_24_0001	HONEY GARSTON LANE, CALNE			MICRO ASPHALT	54	2024/25
977108	C50	CALN_22_0005	BLACKLANDS A4 JUNCTION TO X-ROADS	A4 JUNCTION	CROSSROADS	SURFACING	1110	2024/25
979281	UC	CALN_24_0005	ABBERD WAY ETC ESTATE ROADS			MICRO ASPHALT	271	2024/25
979282	C139	CALN_23_0007	C139 - THE AVENUE YATESBURY			MICRO ASPHALT	796	2024/25
976262	A342	CALN_23_0003b	OLD DERRY HILL TO CHURCH ROAD	JUNCTION A4	OLD CHAPEL	CARRIAGEWAY REPAIRS	150	2025/26
976799	C138	CALN_24_0008	THE STREET AND PARK LANE PART CHERHILL	APPX 28 THE STREET	A4	SURFACING	850	2025/26
977100	UC007005	CALN_23_0006	BACK ROAD CALNE	A4 LONDON RD CALNE	END	SURFACING	225	2025/26
977163	UC	DEVI_25_0007	UNCLASS THEOBOLDS GREEN 1	UC CALSTONE	A4 QUEMERFORD	SURFACE DRESSING	1300	2025/26
977164	UC	CALN_25_0002	HIGHWAY COMMON / HIGHWAY	C11	LOWER END FARM	SURFACE DRESSING	2562	2025/26
979199	UC	CALN_23_0003	OLD DERRY HILL, NEAR CALNE	OLD DERRY HILL	OLD DERRY HILL	CARRIAGEWAY REPAIRS	200	2025/26
979278	UC	CALN_24_0004	WYVERNE AVE & WESSEX CLOSE CALNE	PRINCE CHARLES DRIVE	END	SURFACING	800	2025/26
979279	UC	CALN_24_0007	WESTERHAM WALK ETC	EXTENTS		MICRO ASPHALT	700	2025/26
979280	UC	CALN_24_0003	PORTEMARSH ROAD CALNE	A3102	STAINER ROAD	SURFACING	800	2025/26
1006778	A4	CALN_21_0003	A4 PEWSHAM TO A342 DERRY HILL JUNCTION - PHASE 2			SURFACE DRESSING	TBC	2025/26
977163	UC	DEVI_25_0008	UNCLASS THEOBOLDS GREEN 2	OPP MOGGS LANE	END	SURFACE DRESSING	550	2026/27
977170	UC	CALN_25_0005	ROADS IN YATESBURY	TBC		SURFACE DRESSING	2000	2026/27

Please note that this programme may be subject to change.

CALNE AREA BOARD

ID	Road number	lifecycle number	General description	Description from	Description to	Treatment	Length	Year
979286	C135	CALN_26_0003	SPRITHILL	CATCOMB	CHARLCUTT HILL	SURFACE DRESSING	3220	2026/27
976988	C136	CALN_23_0005	UC STUDLEY TO CL HAZELAND BRIDGE	BRIDGE NR GREAT BODNAGE COPSE	APPX 30M HAZELAND BRIDGE	SURFACING	420	2027/28
979283	UC	CALN_25_0003	LANSDOWNE CRESCENT DERRY HILL PART	CHURCH ROAD DERRY HILL	REDHILL CLOSE	SURFACING	227	2027/28
979284	UC	CALN_25_0001	Anchor road Calne part AND LOW LANE ADOPTED EXTENT	BENTLEY GROVE	END	SURFACING	800	2027/28
977167	UC	CALN_26_0001	C15 SE TO ENTRANCE CORTON MANOR FARM	BUSHTON ROAD	CORTON MANOR FARM	CARRIAGEWAY REPAIRS	800	2028/29
979285	C118	CALN_26_0002	LICKHILL ROAD CALNE PART INC NORTHERN MINI RBT	DIXON WAY	ST DUNSTAN CLOSE MINI	SURFACING	520	2028/29
979287	UC	CALN_26_0004	STATION ROAD CALNE	NEW ROAD CALNE	WENHILL HEIGHTS JUNCTION	SURFACING	250	2028/29
979289	UC	CALN_26_0006	BENTLEY GROVE (CALNE)	ANCHOR ROAD	END	SURFACING	200	2028/29
976498	A4	CALN_21_0001	A4 - PARK LANE, CHERHILL	U/C, PARK LANE, CHERHILL	C139 TO YATESBURY	UNDER REVIEW	1014	TBC
976500	A4	CALN_21_0001b	A4 - C139 (TO YATESBURY) TO TRACK (TO YATESBURY FIELD)	C139 TO YATESBURY	TRACK (TO YATESBURY FIELD)	UNDER REVIEW	230	TBC
977096	UC997009	CALN_25_0006	SOUTH PLACE, CALNE			UNDER REVIEW	TBC	TBC
977098	UC037001	CALN_25_0004	MILL LANE, CHERHILL			SPECIALIST CONTRACTOR	TBC	TBC
977171	UC067105	CALN_25_0008	YATESBURY LANE (NORTH OFF BACK LANE) YATESBURY			SPECIALIST CONTRACTOR	TBC	TBC
979077	C113	CALN_23_0004	C113 - A4 NORTH TO C/L OF RATFORD BRIDGE			UNDER REVIEW	TBC	TBC

Please note that this programme may be subject to change.

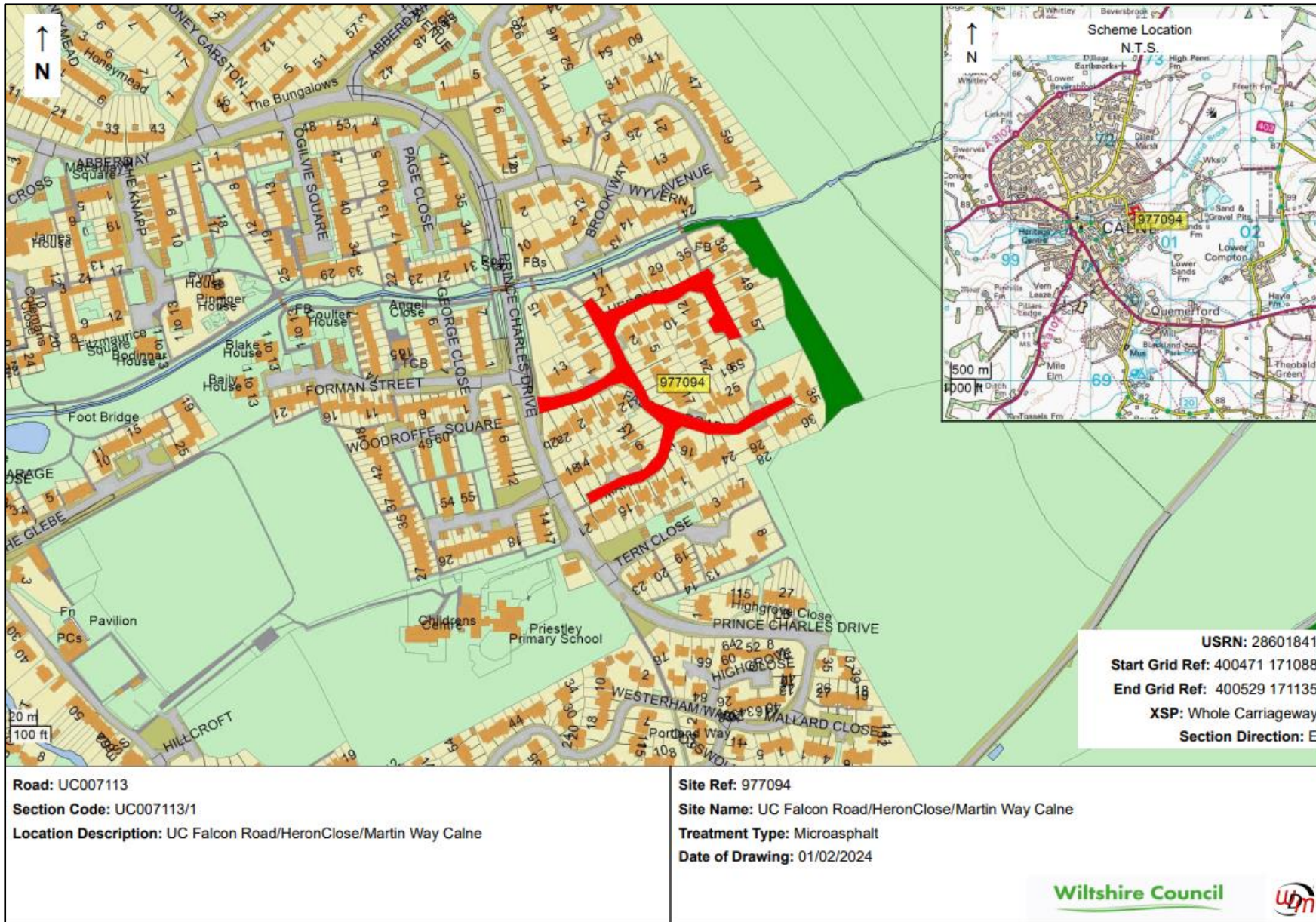
CALNE AREA BOARD

ID	Road number	lifecycle number	General description	Description from	Description to	Treatment	Length	Year
1020925	A3102	CALN_25_0007	A3102 SILVER STREET CALNE	MINI RBT SPORTS CENTRE	A4	SURFACING	420	TBC
1020926	A3102	CALN_26_0007	A3102 CALNE BYPASS			UNDER REVIEW	TBC	TBC

Please note that this programme may be subject to change.

Site Plans for Proposed 2024/25 Schemes

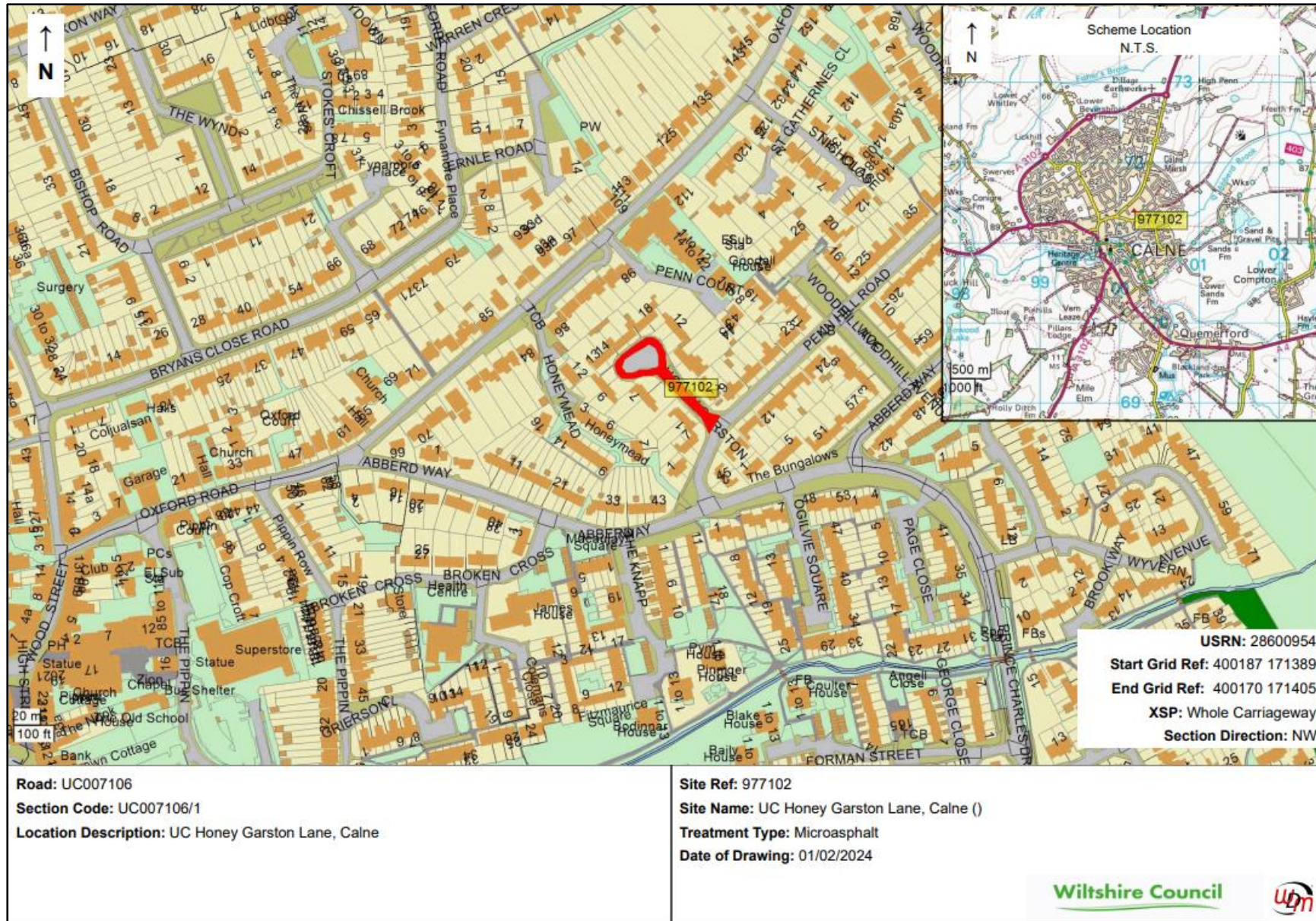




USRN: 28601841
Start Grid Ref: 400471 171088
End Grid Ref: 400529 171135
XSP: Whole Carriageway
Section Direction: E

Road: UC007113
Section Code: UC007113/1
Location Description: UC Falcon Road/HeronClose/Martin Way Calne

Site Ref: 977094
Site Name: UC Falcon Road/HeronClose/Martin Way Calne
Treatment Type: Microasphalt
Date of Drawing: 01/02/2024

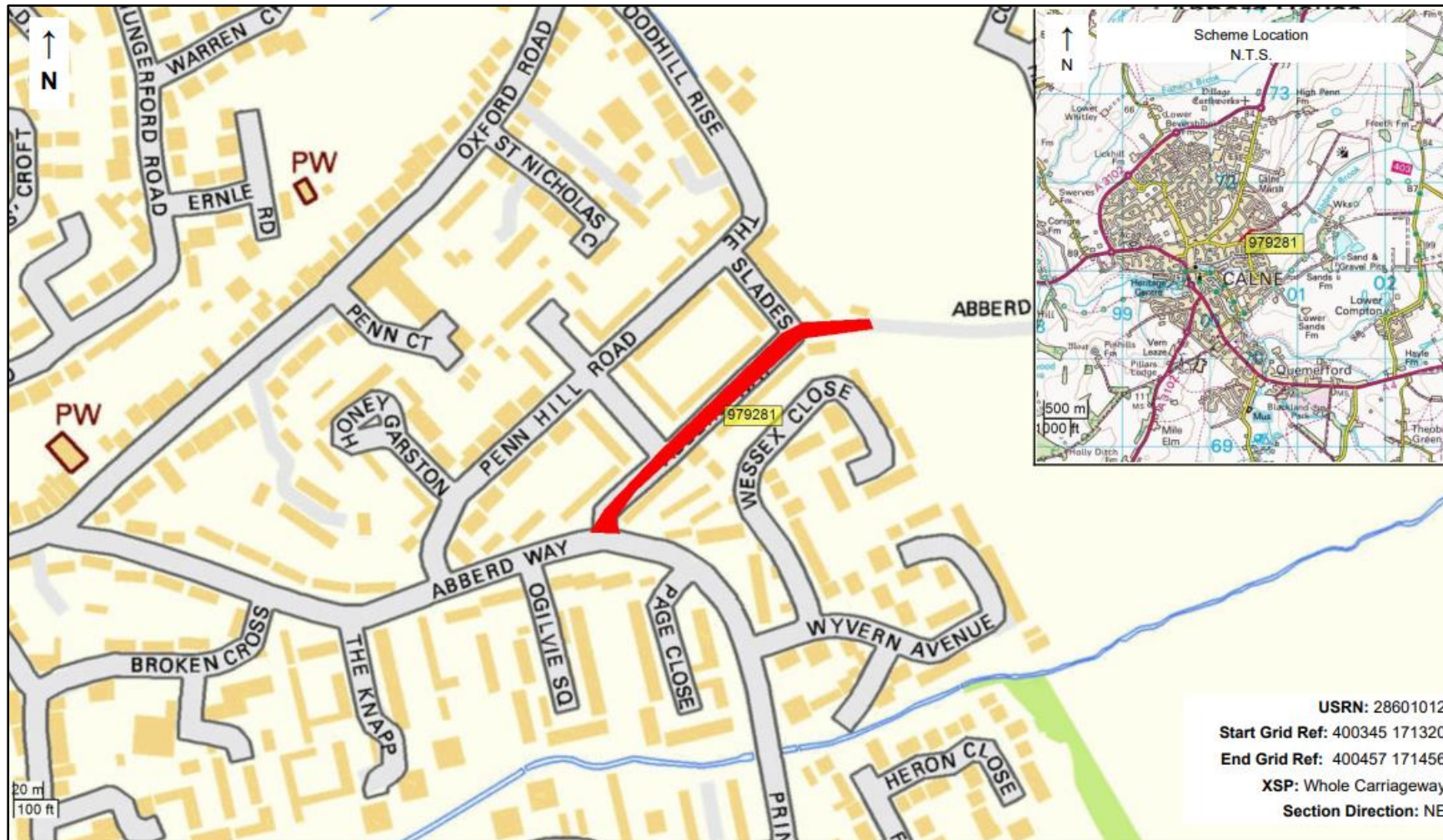




USRN: 28602131
 Start Grid Ref: 401596 168653
 End Grid Ref: 401668 169461
 XSP: Whole Carriageway
 Section Direction: N

Road: C50
 Section Code: C50/195
 Location Description: UC TO CALSTONE NORTH TO A4 QUEMERFORD

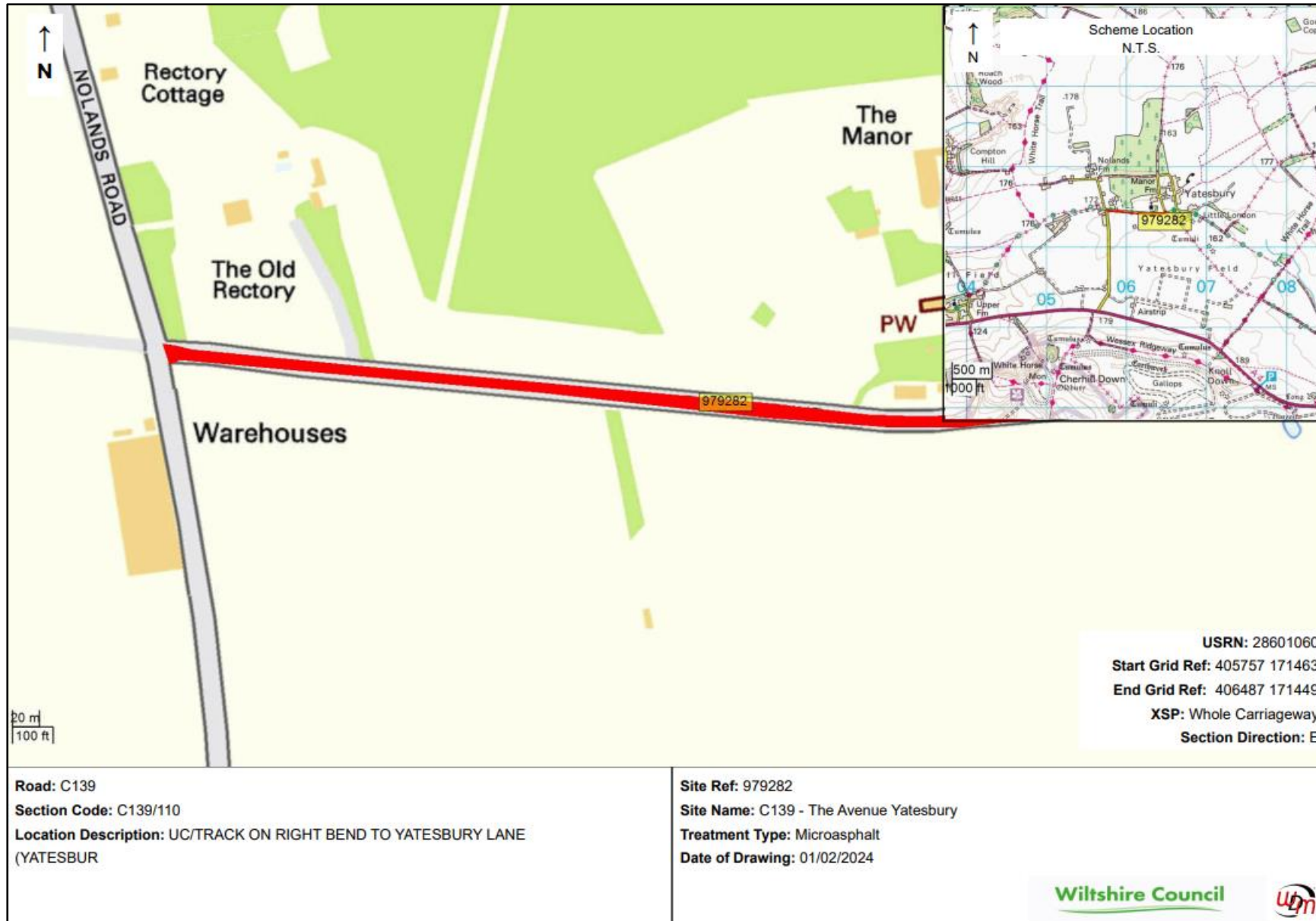
Site Ref: 977108
 Site Name: Blacklands C50 - UC TO CALSTONE NORTH TO A4 QUEMERFORD
 Treatment Type: Surfacing
 Date of Drawing: 01/02/2024



USRN: 28601012
 Start Grid Ref: 400345 171320
 End Grid Ref: 400457 171456
 XSP: Whole Carriageway
 Section Direction: NE

Road: UC997141
 Section Code: UC997141/2
 Location Description: ABBERD WAY (LEFT JUNCTION ABBRED WAY TO END)
 CALNE

Site Ref: 979281
 Site Name: UC997141 - ABBERD WAY (LEFT JUNCTION ABBRED WAY TO END)
 CALNE
 Treatment Type: Microasphalt
 Date of Drawing: 01/02/2024



Increased Highway Investment

In addition to the planned major maintenance sites listed, additional works across Wiltshire will be undertaken using the additional investment in road maintenance provided by Wiltshire Council. This funding will be used in two ways:

- a) To target sites most prone to potholes through a package of road resurfacing and localised repairs. These areas will be identified through analysis of customer reports, pothole repairs and local knowledge of areas of concern from the Local Highways Area Engineers. Special consideration will be given to C road and Unclassified roads.
- b) To undertake preventative maintenance using surface treatments, thereby extending the life of the current surface by up to 7 years. These sites will be identified using condition data.

Work to identify sites is currently underway.